




**Legend**

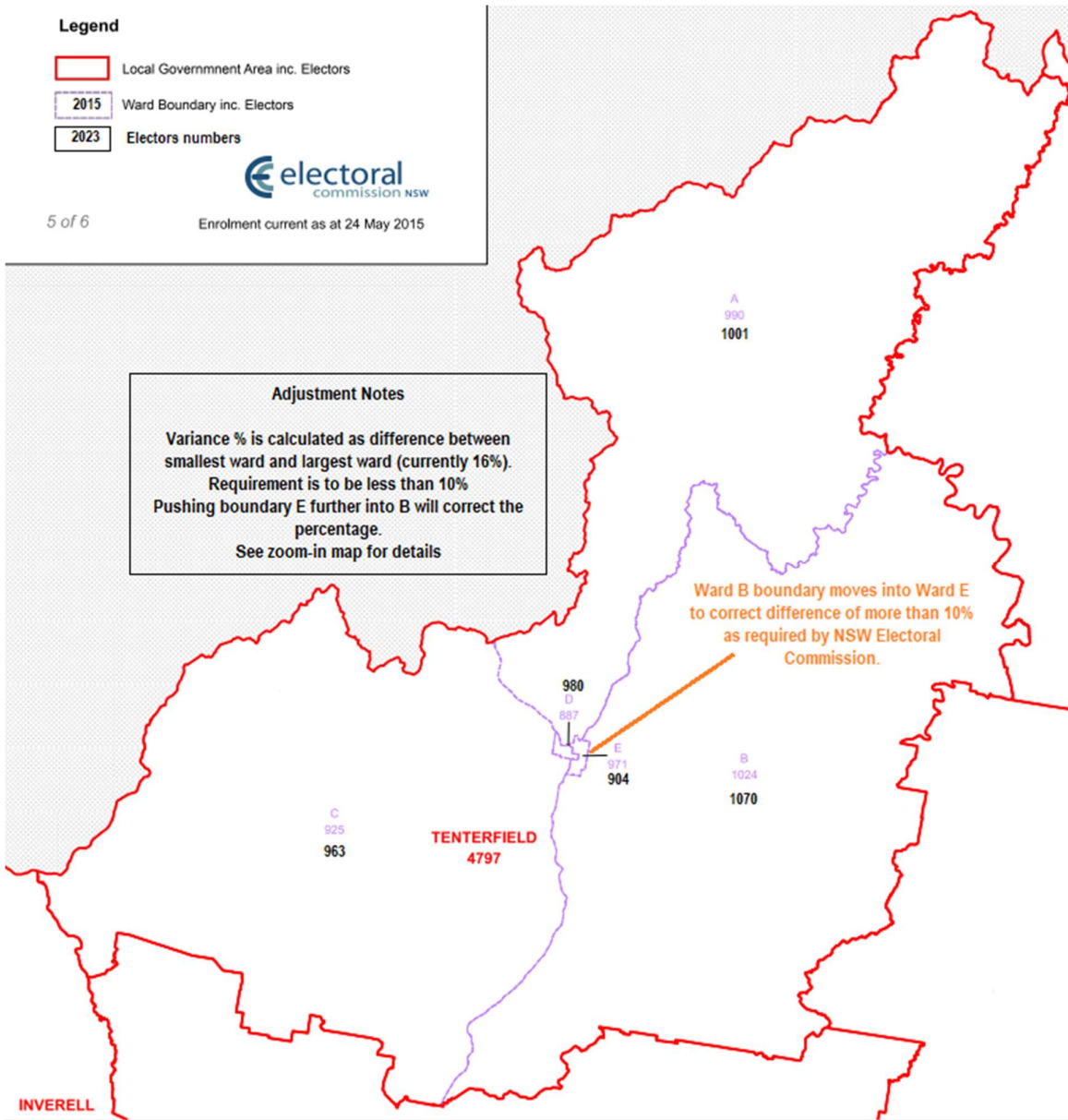
-  Local Government Area inc. Electors
-  2015 Ward Boundary inc. Electors
-  2023 Electors numbers



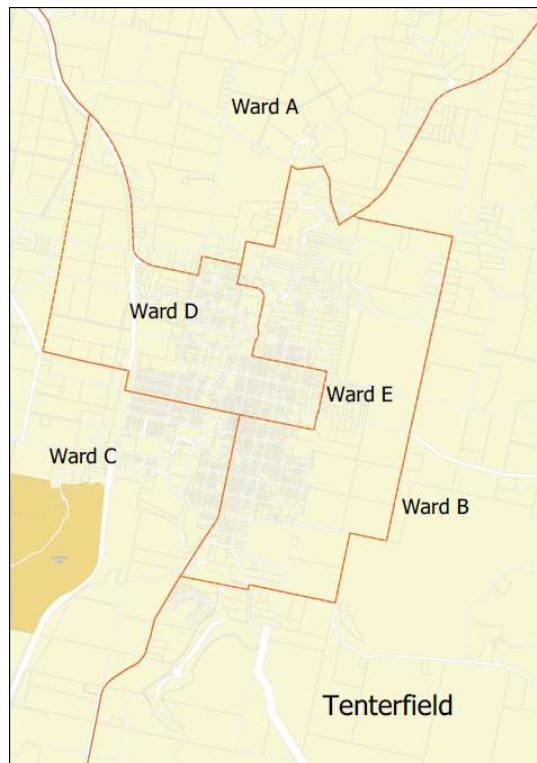
**Adjustment Notes**

Variance % is calculated as difference between smallest ward and largest ward (currently 16%). Requirement is to be less than 10%. Pushing boundary E further into B will correct the percentage. See zoom-in map for details

Ward B boundary moves into Ward E to correct difference of more than 10% as required by NSW Electoral Commission.



Existing Ward Boundaries with variance of approx. 20% based on June 2023 data.



Suggested increase to Ward E/B boundary – 58 dwellings at 2 x electors per dwelling = 116 electors. This change will reduce ward size difference from 20% to below 10% by the following method:  
 Ward B reduces:  $1095 - 116 = 979$ , Ward E increases:  $901 + 116 = 1017$ . Ward C becomes smallest at 970.  
 Variance between Ward E 1017 & Ward C 970 = 47 (4.6%)  
 See Zoom-in Map for details

